

LEGEND INSCRIPCIÓN

Approximate scale / Escala aproximada: 0 1 2 Miles / 0 1 2 Kilómetros

Valley Metro Rail
 Rail Station Estación del Tren Ligero
 Every 12 min weekdays until 7 p.m.
 Every 15 min Saturdays until 7 p.m.
 Every 20 min after 7 p.m. and all day Sunday
 Cada 12 min entre semana hasta las 7 p.m.
 Cada 15 min los sábados hasta las 7 p.m.
 Cada 20 min después de las 7 p.m. y todo el domingo

Valley Metro Streetcar
 Streetcar Stop Parada del Tranvía
 Every 15-20 min until midnight
 Cada 15-20 min hasta medianoche

PHX Sky Train®
 Free train connecting Phoenix Sky Harbor Airport terminals to Valley Metro Rail
 Tren gratuito conectando a las terminales del aeropuerto Phoenix Sky Harbor con el tren ligero de Valley Metro

Transit Center
 Centro de Transporte

Point of Interest
 Punto de Interés

Park-and-Ride
 Sitio de Estacionamiento Park-and-Ride

City Limit
 Límite de la Ciudad

Transfers
 Transbordos

Bus Autobús

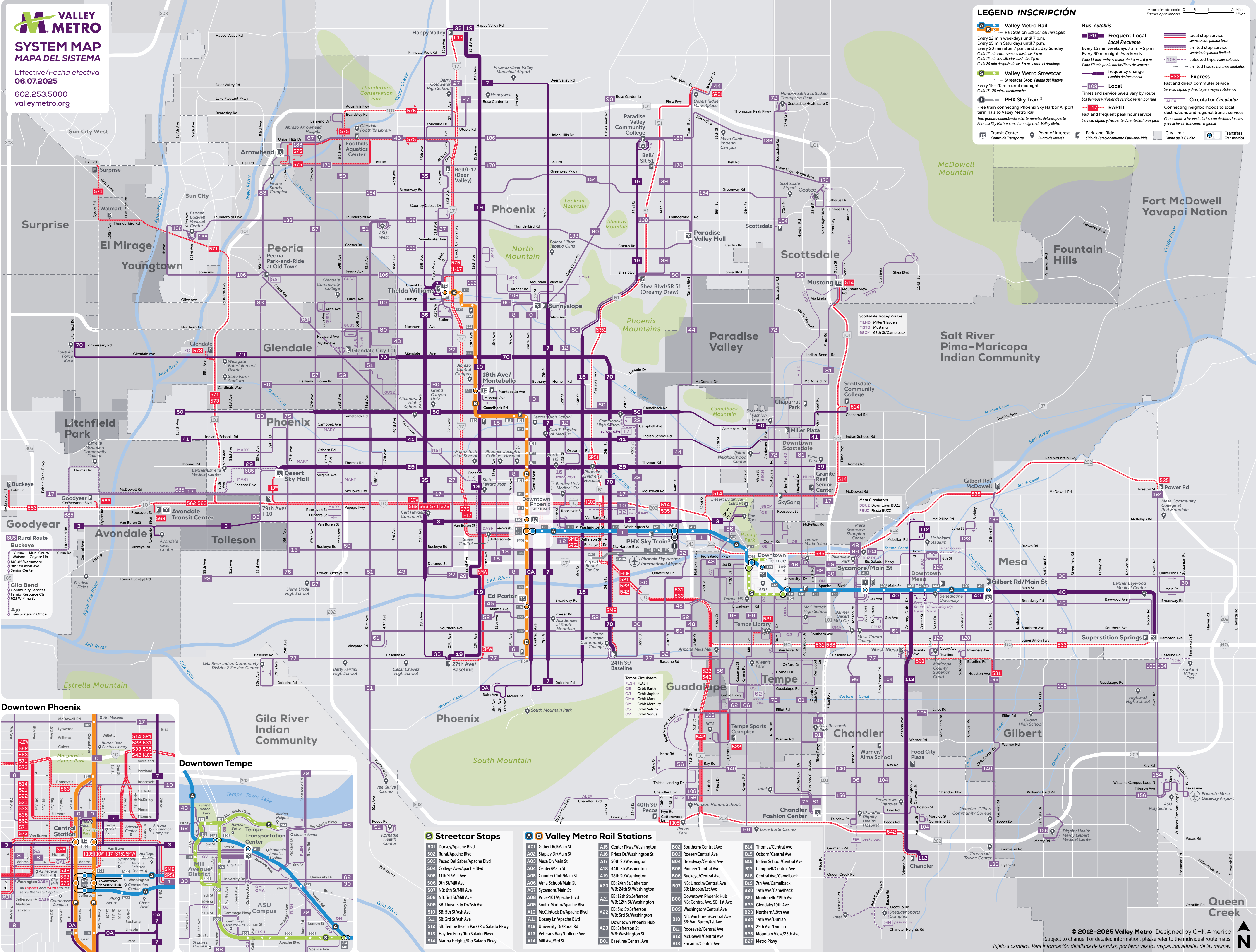
Frequent Local Local Frecuente
 Every 15 min weekdays 7 a.m. - 6 p.m.
 Every 30 min nights/weekends
 Cada 15 min, entre semana, de 7 a.m. a 6 p.m.
 Cada 30 min por la noche/fines de semana

Local
 Times and service levels vary by route
 Los tiempos y niveles de servicio varían por ruta

Express
 Fast and direct commuter service
 Servicio rápido y directo para viajes cotidianos

Circulator Circulador
 Connecting neighborhoods to local destinations and regional transit services
 Conectando a los vecindarios con destinos locales y servicios de transporte regional

local stop service / servicio con parada local
 limited stop service / servicio de parada limitada
 selected trips / viajes seleccionados
 frequency change / cambio de frecuencia



S Streetcar Stops

- S01 Dorsey/Apache Blvd
- S02 Rural/Apache Blvd
- S03 Paseo Del Saber/Apache Blvd
- S04 College Ave/Apache Blvd
- S05 11th St/Mill Ave
- S06 9th St/Mill Ave
- S07 NB: 6th St/Mill Ave
- S08 NB: 3rd St/Mill Ave
- S09 SB: University Dr/Ashe Ave
- S10 SB: 5th St/Ashe Ave
- S11 SB: 3rd St/Ashe Ave
- S12 SB: Tempe Beach Park/Rio Salado Pkwy
- S13 Hayden Ferry/Rio Salado Pkwy
- S14 Marina Heights/Rio Salado Pkwy

A B Valley Metro Rail Stations

- A01 Gilbert Rd/Main St
- A02 Stapley Dr/Main St
- A03 Mesa Dr/Main St
- A04 Center/Main St
- A05 Phoenix Club/Main St
- A06 Alma School/Main St
- A07 Sycamore/Main St
- A08 Price-101/Apache Blvd
- A09 Smith-Martin/Apache Blvd
- A10 McClintock Dr/Apache Blvd
- A11 Dorsley Ln/Apache Blvd
- A12 University Dr/Rural Rd
- A13 Veterans Way/College Ave
- A14 Mill Ave/3rd St
- A15 Center Pkwy/Washington
- A16 Priest Dr/Washington St
- A17 50th St/Washington
- A18 44th St/Washington
- A19 38th St/Washington
- A20 EB: 24th St/Jeffereson
- A21 WB: 24th St/Jeffereson
- A22 EB: 12th St/Jeffereson
- A23 WB: 12th St/Jeffereson
- A24 EB: 3rd St/Jeffereson
- A25 WB: 3rd St/Jeffereson
- A26 Downtown Phoenix Hub
- A27 EB: Jefferson St
- A28 WB: Washington St
- A29 Baseline/Central Ave
- B01 Southern/Central Ave
- B02 Rosser/Central Ave
- B03 Broadway/Central Ave
- B04 Pioneer/Central Ave
- B05 Broadway/Central Ave
- B06 NB: Lincoln/Central Ave
- B07 SB: Lincoln/1st Ave
- B08 Downtown Phoenix Hub
- B09 NB: Central Ave. SB: 1st Ave
- B10 Washington/Central Ave
- B11 NB: Van Buren/Central Ave
- B12 SB: Van Buren/1st Ave
- B13 Roosevelt/Central Ave
- B14 Thomas/Central Ave
- B15 Osborn/Central Ave
- B16 Indian School/Central Ave
- B17 Campbell/Central Ave
- B18 Central Ave/Camelback
- B19 7th Ave/Camelback
- B20 19th Ave/Camelback
- B21 Montebello/19th Ave
- B22 Glendale/19th Ave
- B23 Northern/19th Ave
- B24 19th Ave/Dunlap
- B25 25th Ave/Dunlap
- B26 Mountain View/25th Ave
- B27 Metro Pkwy

Guide to Services / Guía de servicio

This table shows **general service frequency (in minutes or trips)** and availability for bus and rail services in the metro Phoenix area. Service levels can vary over segments of a bus route within various cities. For up-to-the-minute arrival times, use the Valley Metro App or NextRide. For full service details, download the Valley Metro App or visit valleymetro.org.

Esta gráfica muestra **la frecuencia del servicio en general (en minutos o viajes)** y la disponibilidad de los servicios de autobús y del tren ligero en el área metropolitana de Phoenix. Los niveles de servicio pueden variar a través de los segmentos de una ruta de autobús dentro de varias ciudades. Para las horas de llegada al minuto, use Valley Metro App o NextRide. Para los detalles del servicio completo, descargue la aplicación Valley Metro o visite valleymetro.org.

Route	Monday-Friday			Saturday		Sunday	
	Peak	Day	Night	Day	Night	Day	Night
A A Line Valley Metro Rail	12	12	20	15	20	20	20
B B Line Valley Metro Rail	12	12	20	15	20	20	20
S Valley Metro Streetcar	15-20	15-20	15-20	15-20	15-20	20	20
PHX Sky Train [®]	3-5	3-5	3-5	3-5	3-5	3-5	3-5
OA South Central Shuttle [*]	15	15	15-30	30	30	30	30

Route	Monday-Friday			Saturday		Sunday	
	Peak	Day	Night	Day	Night	Day	Night
60 Bethany Home Rd	30	30	30	30	30	30	30
61 Southern Ave	15	30	30	30	30	30	30
62 Hardy Dr	30	30	30	30	30	30	30
66 Mill Ave/Kyrene Rd	15	30	30	30	30	30	30
67 67th Ave	30	30	30	30	30	30	30
7 7th St	15	15	30	30	30	30	30
78 Scottsdale Rd/Rural Rd	20	30	30	30	30	30	30
75 75th Ave	30	30	30	30	30	30	30
77 Baseline Rd	30	30	30	30	30	30	30
80 Northern Ave/Shea Blvd	30	30	30	30	30	30	30
81 Hayden Rd/McClintock Dr	15	30	30	30	30	30	30
83 83rd Ave	30	30	30	30	30	30	30
90 Dunlap Ave/Cave Creek Rd	30	30	30	30	30	30	30
96 Dobson Rd	15	30	30	30	30	30	30
104 Alma School Rd	30	30	30	30	30	30	30
106 Peoria Ave	30	30	30	30	30	30	30
120 Mesa Dr	30	30	30	30	30	30	30
128 Cactus Rd	30	30	30	30	30	30	30
128 Stapley Dr	30	30	30	30	30	30	30
136 Gilbert Rd	30	30	30	30	30	30	30
138 Thunderbird Rd	30	30	30	30	30	30	30
140 Ray Rd	30	30	30	30	30	30	30
154 Greenway Rd	30	30	30	30	30	30	30
156 Chandler Blvd	15	30	30	30	30	30	30
170 Bell Rd	30	30	30	30	30	30	30
184 Power Rd	30	30	30	30	30	30	30
186 Union Hills Dr/Mayo Blvd	30	30	30	30	30	30	30

Route	Monday-Friday			Saturday		Sunday	
	Peak	Day	Night	Day	Night	Day	Night
0 Central Ave	20	20	20-30	30	30	30	30
8 7th Ave	30	30	30	30	30	30	30
10 Roosevelt St	30	30	30	30	30	30	30
12 12th St	30	30	30	30	30	30	30
13 Buckeye Rd	30	30	30	30	30	30	30
15 15th Ave	30	30	30	30	30	30	30
17 McDowell Rd	10-20	10-20	30	30	30	30	30
27 27th Ave	15*	30*	30*	30*	30*	30*	30*
28 Lower Buckeye Rd	30	30	30	30	30	30	30
30 University Dr	30	30	30	30	30	60	60
32 32nd St/40th St	30	30	30	30	30	30	30
39 North 40th St	30	30	30	30	30	30	30
43 43rd Ave	30	30	30	30	30	30	30
44 44th St/Tatum Blvd	30	30	30	30	30	30	30
45 Broadway Rd	15	30	30	30	30	30	30
48 48th St	30	30	30	30	30	30	30
51 51st Ave	30	30	30	30	30	30	30
52 Roesser Rd	30	30	30	30	30	30	30
56 Priest Dr	15	30	30	30	30	30	30
59 59th Ave	30	30	30	30	30	30	30

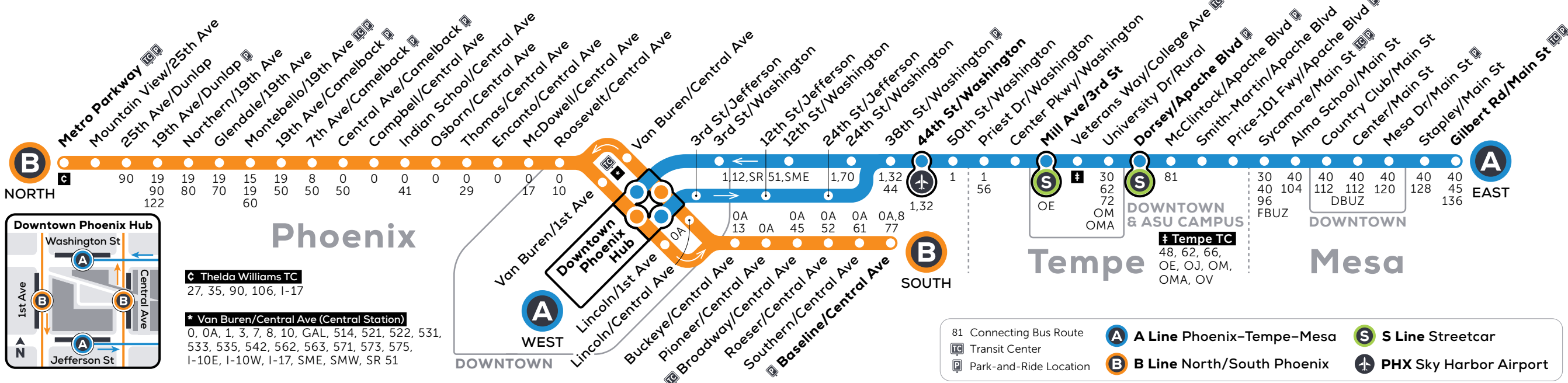
Route	Monday-Friday			Saturday		Sunday	
	Peak	Day	Night	Day	Night	Day	Night
GL Glendale Urban Shuttle	30	30	30	30	30	30	30
DBUZ Downtown BUZZ	30	30	30	60	60	60	60
FBUZ Fiesta BUZZ	30	30	30	60	60	60	60
DASH Downtown Area Shuttle	12	12	—	—	—	—	—
ALEX Ahwatukee Local Explorer	60	60	—	60	60	60	60
MARY Maryvale Area Ride for You	60	60	—	60	60	60	60
SMRT Sunnyslope Multi-Access Residential Transit	35	35	—	35	35	35	35
MLHD Miller/Hayden	20	20	—	—	—	—	—
MSTG Mustang	20	20	—	—	—	—	—
68CM 68th St/Camelback	20	20	—	—	—	—	—
FLSH ASU Free Local Area Shuttle	15	15	—	—	—	—	—
OE Orbit Earth	15	15	30	15	30	30	30
OJ Orbit Jupiter	15	15	15	15	15	30	30
OMA Orbit Mars	7:15*	7:15*	15	15	15	30	30
OM Orbit Mercury	7:15*	7:15*	15	15	15	30	30
OS Orbit Saturn	30	30	30	30	30	30	30
OV Orbit Venus	15	15	15	15	15	30	30

Days	General time periods / Periodos de tiempo generales											Días		
	a.m.	4	5	6	7	8	9	10	11	p.m.	12		1	2
Mon-Fri	D	Peak	Day	Day	Day	Peak	Night	Night	Night	Night	Night	Night	Night	Mon-Fri
Sat	Day	Day	Day	Day	Day	Day	Night	Night	Night	Night	Night	Night	Night	sdb
Sun	Day	Day	Day	Day	Day	Day	Night	Night	Night	Night	Night	Night	Night	dom
Holiday	Day	Day	Day	Day	Day	Day	Night	Night	Night	Night	Night	Night	Night	festivos

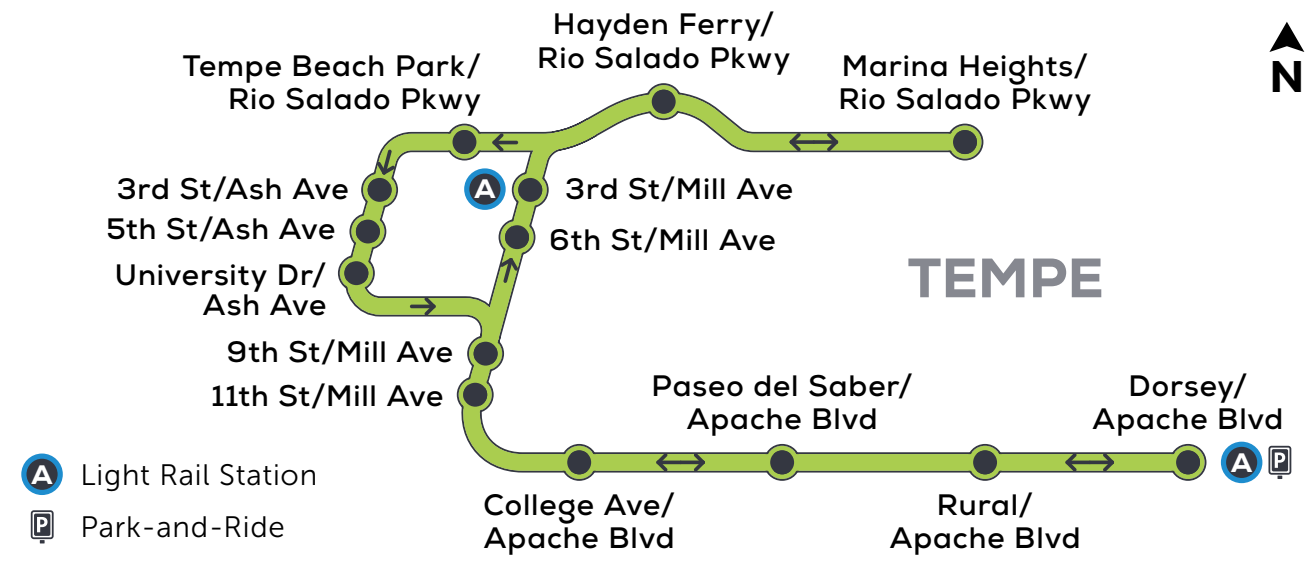
Route	Monday-Friday			Saturday		Sunday	
	Peak	Day	Night	Day	Night	Day	Night
SR 51 RAPID	11	11	12	12	12	12	12
SME South Mountain East RAPID	4	4	4	4	4	4	4
SMW South Mountain West RAPID	4	4	4	4	4	4	4

Route	Monday-Friday			Saturday		Sunday	
	Peak	Day	Night	Day	Night	Day	Night
685 Ajo/Gilo Bend within Buckeye	5	9	9	2	2	—	—

Valley Metro Rail / Tren ligero



Valley Metro Streetcar / Tranvía



How to Ride / Cómo Viajar

- BUS**
 - Plan your trip using the trip planner on the Valley Metro app, valleymetro.org or contact Customer Service.
 - Reloadable Copper cards can be purchased online at valleymetrofares.org, light rail stations, transit center windows and retail outlets. Riders can also access Smart Fare on the Valley Metro app. A 1-Ride fare option is available onboard buses. Exact cash is required.
 - All time points are estimated, so please arrive at the bus stop five minutes before your bus is scheduled to depart. When possible, standing or raising/waving your hand are appropriate gestures to signal the operator.
 - Let others exit before boarding. Have your pass or exact fare ready and move quickly to a seat. If no seat is available, stand behind the yellow line.
 - Signs on the front and side of the bus show the final destination. Major streets and stops are announced and visually displayed inside the bus. About a block before your destination, pull the cord or press the strip near the window to signal the operator.
 - Exit through the back door. At the end of the line, passengers may exit through any door.
- AUTOBÚS**
 - Planee su viaje usando el planificador de viajes en nuestra aplicación de Valley Metro, valleymetro.org o comuníquese con Servicio al Cliente.
 - Las tarjetas recargables Copper se pueden comprar en línea en valleymetrofares.org, en las estaciones del tren ligero, las ventanillas de los centros de transporte y en tiendas al menudeo. Los pasajeros también pueden acceder al programa de tarifas Smart Fare en la aplicación de Valley Metro. La opción de tarifas para 1 Viaje está disponible a bordo de los autobuses. Se requiere la cantidad exacta en efectivo.
 - Todos los puntos de tiempo han sido calculados, así que por favor llegue a la parada de autobús cinco minutos antes de la salida programada de su autobús. Cuando sea posible, párese o levante la mano para hacerle señales al conductor.
 - Permita que otros se bajen antes de abordar. Tenga la cantidad exacta para el pasaje lista o use su pase y diríjase rápidamente a un asiento. Si no hay asientos disponibles, párese detrás de la línea amarilla.
 - Las principales calles y paradas son anunciadas y se muestran visualmente. Está alerta para ver o escuchar su parada. Aproximadamente una cuadra antes de llegar a su destino, jale el cordón o presione la tira cerca de la ventana para darle una señal al conductor.
 - Salga por la puerta trasera. Los pasajeros pueden salir por cualquier puerta al final de la línea.

LIGHT RAIL / TREN LIGERO

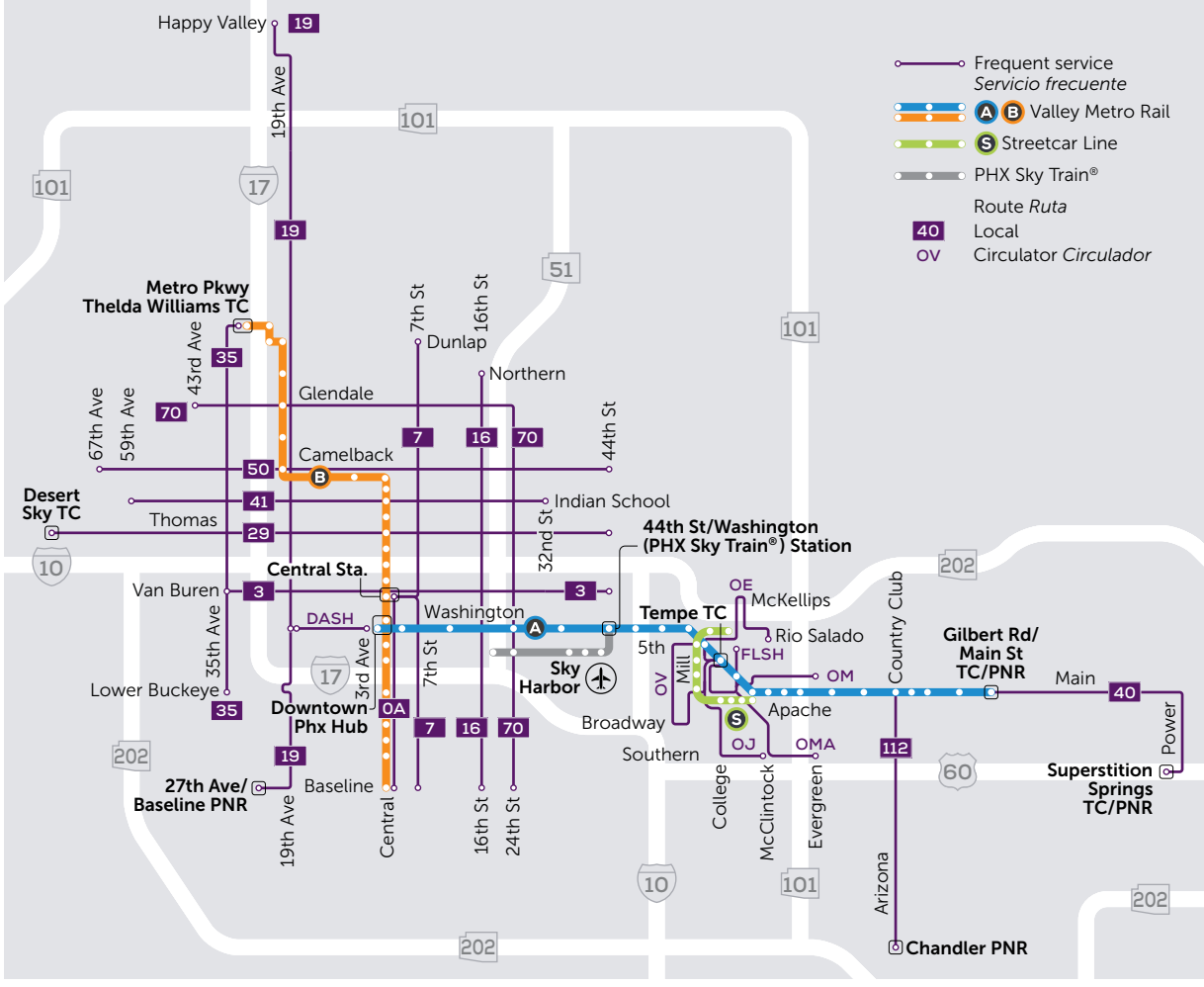
- Plan your trip using the trip planner on the Valley Metro app, valleymetro.org or contact Customer Service.
- Reloadable Copper cards can be purchased online at valleymetrofares.org, light rail stations, transit center windows and retail outlets. Riders can also access Smart Fare on the Valley Metro app. A 1-Ride fare option is available at fare machines at light rail stations. Reduced fare account required for reduced Smart Fare.
- All riders must tap their cards or scan mobile fare on the purple fare readers before every boarding. If getting a light rail 1-Ride paper fare, keep proof of payment with you.
- Signs on the front and side of the train show the train's final destination. Upcoming stops are announced on the train.
- Doors open and close automatically. Exit quickly through any door.

STREETCAR / TRANVÍA

- Plan your trip using the trip planner on our Valley Metro app, valleymetro.org or contact Customer Service.
- Wait for the streetcar on the stop platform and board when it arrives.
- Tap your Copper card or scan your mobile fare at the fare reader inside the streetcar with every boarding. A streetcar 1-Ride paper fare is available at fare machines at streetcar stations.* *Streetcar fares start August 4, 2025.
- Streetcars stop at every station. Upcoming stops are announced on the train.
- Doors open and close automatically. Exit quickly through any door.

Frequent Service / Servicio frecuente

Services running every 15 mins or better from at least 7 a.m. to 6 p.m. on weekdays. *Servicios cada 15 minutos ó más frecuentemente desde por lo menos las 7 a.m. a las 6 p.m. entre semana*



RideText

Sign up for the subscription text service to help keep you informed of real-time impacts to bus and light rail service, **RideText**. Send a text to **22966** with the word **SUB** and the group name (with no spaces). Examples:

- SUB Route72** (Local Route 72)
- SUB DASH** (neighborhood circulator)

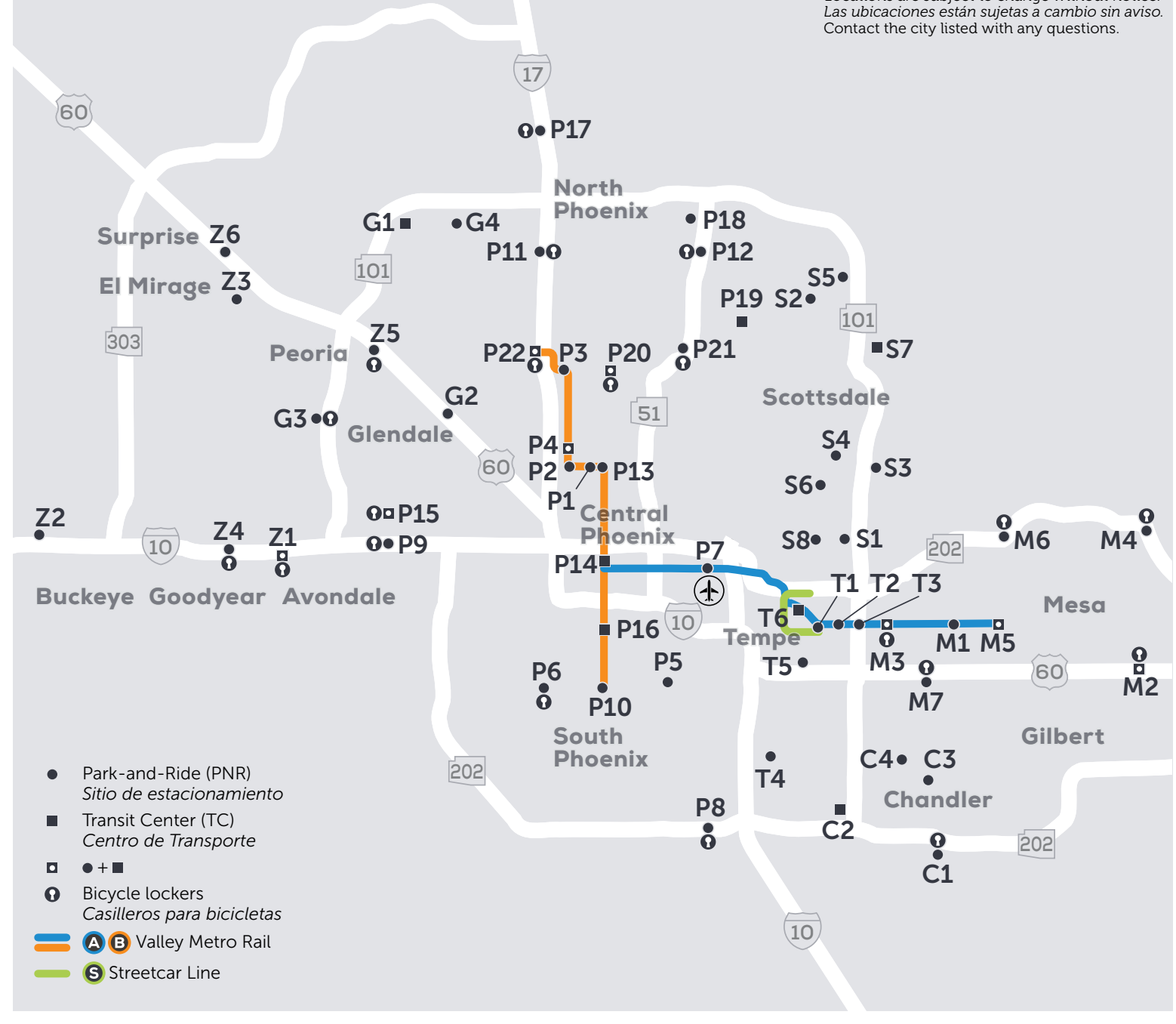
 Choose your routes online by visiting valleymetro.org/ridetext.

NextRide

Find your STOP# on the sign at your transit stop or visit valleymetro.org/nextride. Encuentre el número de su parada STOP# en el rótulo en su parada de transporte o visite valleymetro.org/nextride.

Download the Valley Metro® app. Purchase fare, track your vehicles in real time and more. Scan the QR Code to download. Descargue la aplicación Valle Metro. Compre pasajes, rastree sus vehículos en tiempo real y más. Escanee el código QR para descargar

Park-and-Rides and Transit Centers / Estacionamientos y Centros de Transporte



City	Route	Address	
Chandler	C1	Hamilton St/Germann Rd 112, 542	
	C2	Chandler Fashion TC* Frye Rd/Galleria Way 72, 81	
	C3	Food City Plaza Arizona Ave/Ray Rd 112, 140	
	C4	Warner/Alma School Warner Rd/Alma School Rd 104	
Glendale	G1	Arrowhead TC* 75th Ave/Bell Rd 83, 170, 186	
	G2	Glendale City Lot 59th Ave/Myrtle Ave 59, Grand Ave Limited, GUST, GUS3	
	G3	Glendale 99th Ave/Glendale Ave 70, 573	
	G4	Foothills Recreation/Aquatics Center 5600 W Union Hills Dr 186, 575	
	Mesa	M1	Mesa Dr/Main St 40, 120
		M2	Superstition Springs TC 40, 45, 51, 108, 154, 533
		M3	Scyamore/Main St TC 30, 40, 96, FBUZ
		M4	Power Rd 184, 535
		M5	Gilbert Rd/Main St TC 40, 45, 136
		M6	Gilbert Rd/McDowell 136, 515, 535
Phoenix	P1	7th Ave/Camelback 8, 50	
	P2	19th Ave/Camelback 19, 50	
	P3	19th Ave/Dunlap 19, 90, 122	
	P4	Montebello/19th Ave 15, 19, 60	
	P5	24th St/Baseline 30, 70, 77, SME RAPID	
	P6	27th Ave/Baseline 19, 35, 77, SMW RAPID	
	P7	37th St/Washington 1, 32	
	P8	40th St/Pecos Rd 110 East RAPID, ALEX	
	P9	79th Ave/I-10 110 West RAPID, 17	
	P10	Baseline/Central Ave OA, 8, 77	
Phoenix (cont.)	P11	Bell/I-17 (Deer Valley) I-17 RAPID, 27, 170	
	P12	Bell Rd/SR 51 SR 51 RAPID, 170	
	P13	Central Ave/Camelback 0, 50	
	P14	Central Station* Central Ave/Van Buren St Closed for construction	
	P15	Desert Sky TC 79th Ave/Thomas Rd, I-10 West RAPID, 29, 75, 83, 685, MARY	
	P16	Ed Pastor TC Central Ave/Broadway Rd OA, 45	
	P17	Happy Valley 99th Ave/29th Ave I-17 RAPID, 35	
	P18	Paradise Valley Community College 32nd St/Union Hills Dr 16, 39, 186	
	P19	Paradise Valley Mall TC Country Club Dr 77, 531	
	Tempe (cont.)	T5	Tempe Library Complex Rural Rd/Southern Ave 63, 72, 521, OJ, OS
T6		Tempe Transportation Center* 5th St/Forest Ave 48, 62, 66, OE, OJ, OMA, OM, OV	
Z1		Avondale TC Avondale Blvd/Roosevelt St 562, 563	
Z2		Buckeye Jackrabbit Trail/Palm Ln 563	
Z3		El Mirage Walmart Thunderbird Rd/129th Ave 571	
Z4		Goodyear Cornerstone Blvd/Dysart Rd 562	
Z5		Peoria Park-and-Ride at Old Town 8323 W Peoria Ave 83, 106, Grand Ave Ltd	
Z6		Surprise Grand Ave/Bell Rd 571	
Z7		Valley Metro Rail station	
Z8		Streetcar stop	